










Tipperary Sports
PARTNERSHIP
— SPORT IRELAND —



Clonmel

Scale 1: 4,000



-  Out of bounds
-  Canopy
-  Building
-  Large tree; Small tree/ bush, on grass
-  Man made object
-  Uncrossable wall
-  Uncrossable fence
-  Crossable wall
-  Crossable fence
-  Tarmac

Map updated
Andrew Cox,
Sevo 2022



Clonmel

Course Heritage trail, Length 2.0 km

Start Museum of Hidden History

1. 31 Borstal gate sign
2. 33 Franciscan friary 1269/1844
3. 34 Main Guard 1675
4. 37 Old bridge
5. 35 West gate
6. 39 Gordon place tree, view of walls
7. 36 St Mary's church and walls 1204
8. 32 Siege of Clonmel Morton street breach sign

380 m from last control to finish. No tapes